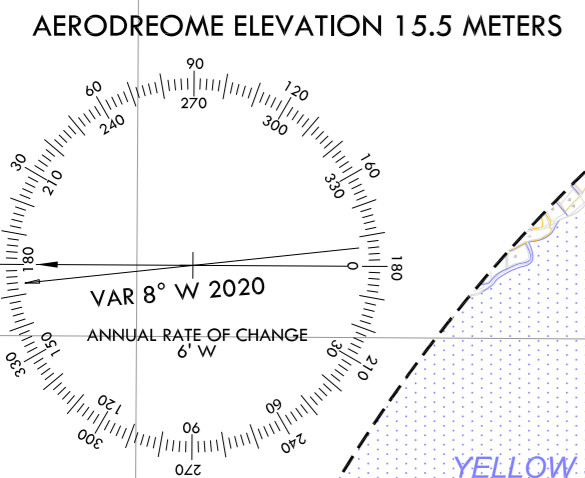
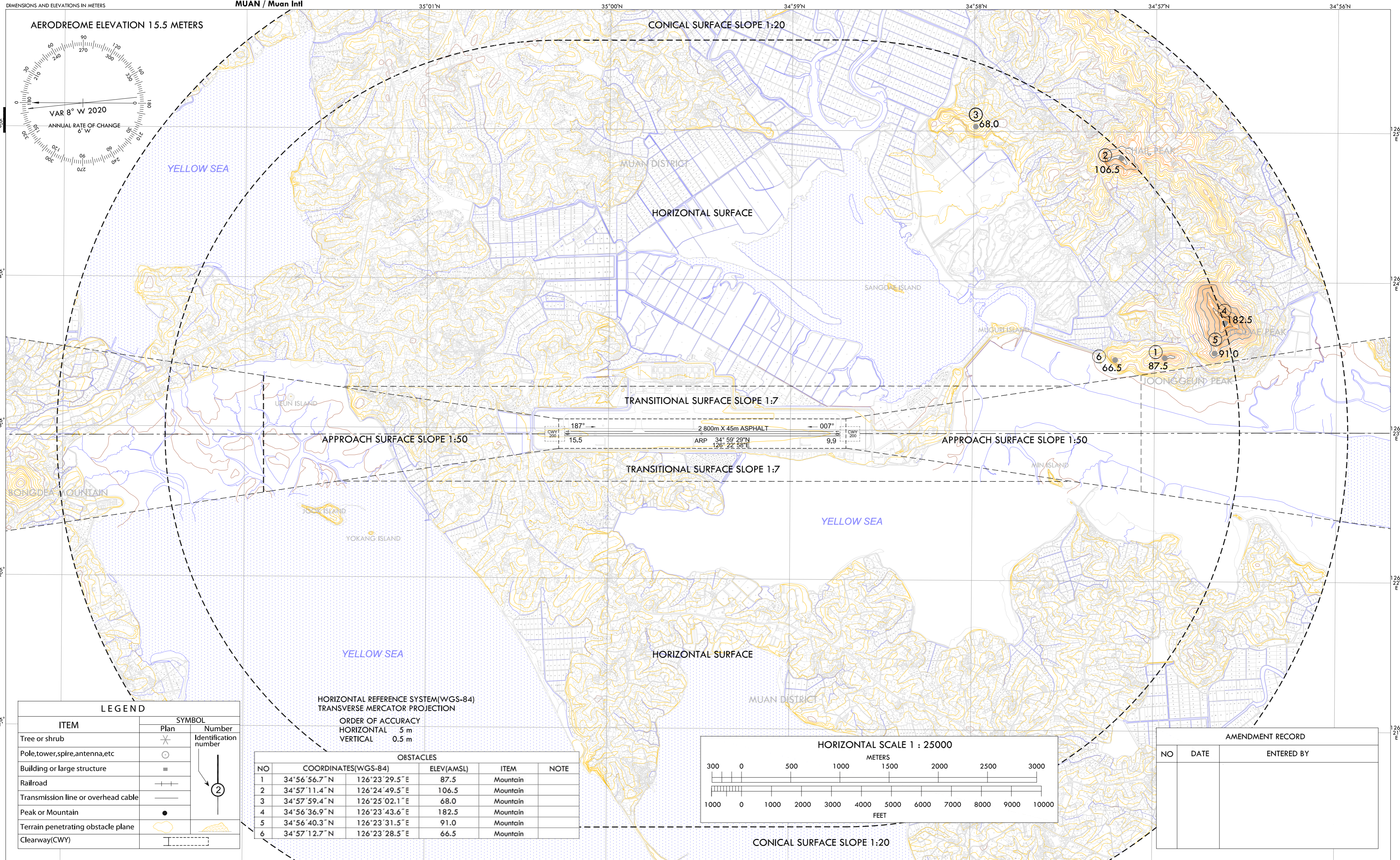


**AERODROME OBSTACLE CHART - ICAO
TYPE - B**

MUAN / Muan Intl




LEGEND	
ITEM	SYMBOL
Tree or shrub	✳
Pole, tower, spire, antenna, etc	⊙
Building or large structure	■
Railroad	+++
Transmission line or overhead cable	— — —
Peak or Mountain	●
Terrain penetrating obstacle plane	⬢
Clearway (CWY)	⌈ — — — ⌋

HORIZONTAL REFERENCE SYSTEM (WGS-84)
TRANSVERSE MERCATOR PROJECTION

ORDER OF ACCURACY
HORIZONTAL 5 m
VERTICAL 0.5 m

OBSTACLES					
NO	COORDINATES (WGS-84)		ELEV (AMSL)	ITEM	NOTE
1	34°56'56.7" N	126°23'29.5" E	87.5	Mountain	
2	34°57'11.4" N	126°24'49.5" E	106.5	Mountain	
3	34°57'59.4" N	126°25'02.1" E	68.0	Mountain	
4	34°56'36.9" N	126°23'43.6" E	182.5	Mountain	
5	34°56'40.3" N	126°23'31.5" E	91.0	Mountain	
6	34°57'12.7" N	126°23'28.5" E	66.5	Mountain	



AMENDMENT RECORD		
NO	DATE	ENTERED BY

Change : Information of MAG VAR and annual rate of change (7° W 2015 → 8° W 2020 and 4' W → 6' W).